


Weekly Tasks/Activities for Home Learning

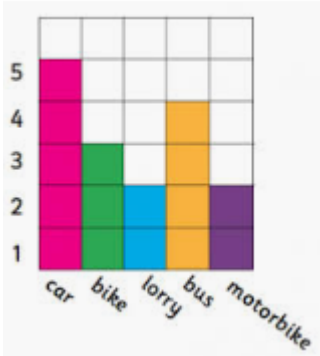



Week beginning: Monday 15th June 2020

Hello Year 2,

As it is the final half term of this academic year, we are challenging you to explore how much you can remember about each topic. Therefore, every week, we will revisit one of the exciting topics we have learnt about this year.

Our revision topic this week will be our learning from Autumn 1. Journey's Around Great Britain!



| Year | Maths | Literacy | Topic | Active/ Mindfulness | | | | | | | | | | | | |
|----------------------|--|----------------------|--------------------|------------------------|--|------|--|-------|--|-----|--|-----------|--|---|--|---|
| 2 | <p>Over the week practise your spellings of the numbers 1 – 100. Can you make a poster for our classroom? We would love to see them when you come back to school!</p> <p>Make a tally of how many different vehicles drive past your street in 5 minutes.</p> <table border="1" data-bbox="309 643 696 794"> <thead> <tr> <th>Vehicles on the road</th> <th>Number of vehicles</th> </tr> </thead> <tbody> <tr> <td>Car</td> <td> </td> </tr> <tr> <td>Bike</td> <td> </td> </tr> <tr> <td>Lorry</td> <td> </td> </tr> <tr> <td>Bus</td> <td> </td> </tr> <tr> <td>Motorbike</td> <td> </td> </tr> </tbody> </table> <p>Turn this tally chart into a simple graph.</p>  | Vehicles on the road | Number of vehicles | Car | | Bike | | Lorry | | Bus | | Motorbike | | <p>We learned lots about Paddington! Listen to the story again. https://www.youtube.com/watch?v=etJfb0Tc5og</p> <p>Make a story map to show what happened at the beginning, middle and end.</p>  <p>If Paddington wanted to send a postcard to a friend about his trip, what would he write? Write a postcard as if you were Paddington.</p> <p>Write your own story with Paddington Bear. What London landmark could he visit this time?</p> | <p>Choose a London landmark to research. Make a leaflet with all the information on.</p> <p>Use a map to find the countries, capital cities of the UK. Can you find the surrounded seas?</p> <p>Watch the weather forecast for the United Kingdom. Can you act out your own weather forecast?</p> <p>The UK has lots of cities and countryside. What are the differences? What might you find in a city or the countryside?</p> <p>Create a map of your local area. Mark out your way to the park and follow your map there.</p>  | <p>Ask an adult to help you with these 10 minute exercises! https://www.nhs.uk/10-minute-shake-up/</p> <p>Go to your window. What can you see? Try to sketch your view.</p>  |
| Vehicles on the road | Number of vehicles | | | | | | | | | | | | | | | |
| Car | | | | | | | | | | | | | | | | |
| Bike | | | | | | | | | | | | | | | | |
| Lorry | | | | | | | | | | | | | | | | |
| Bus | | | | | | | | | | | | | | | | |
| Motorbike | | | | | | | | | | | | | | | | |

